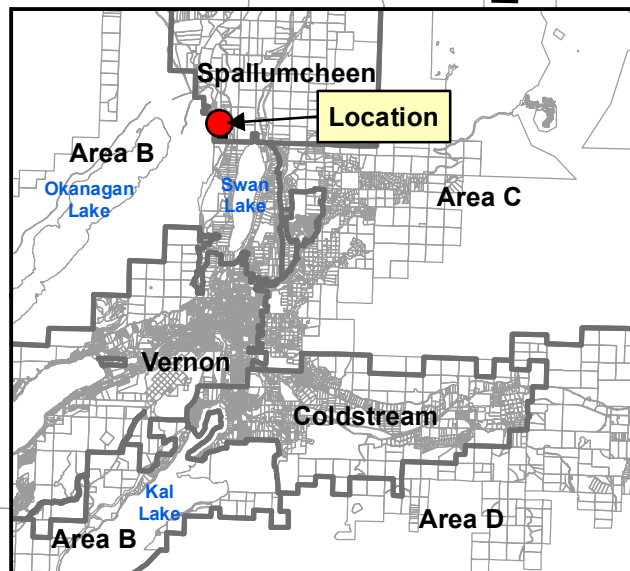
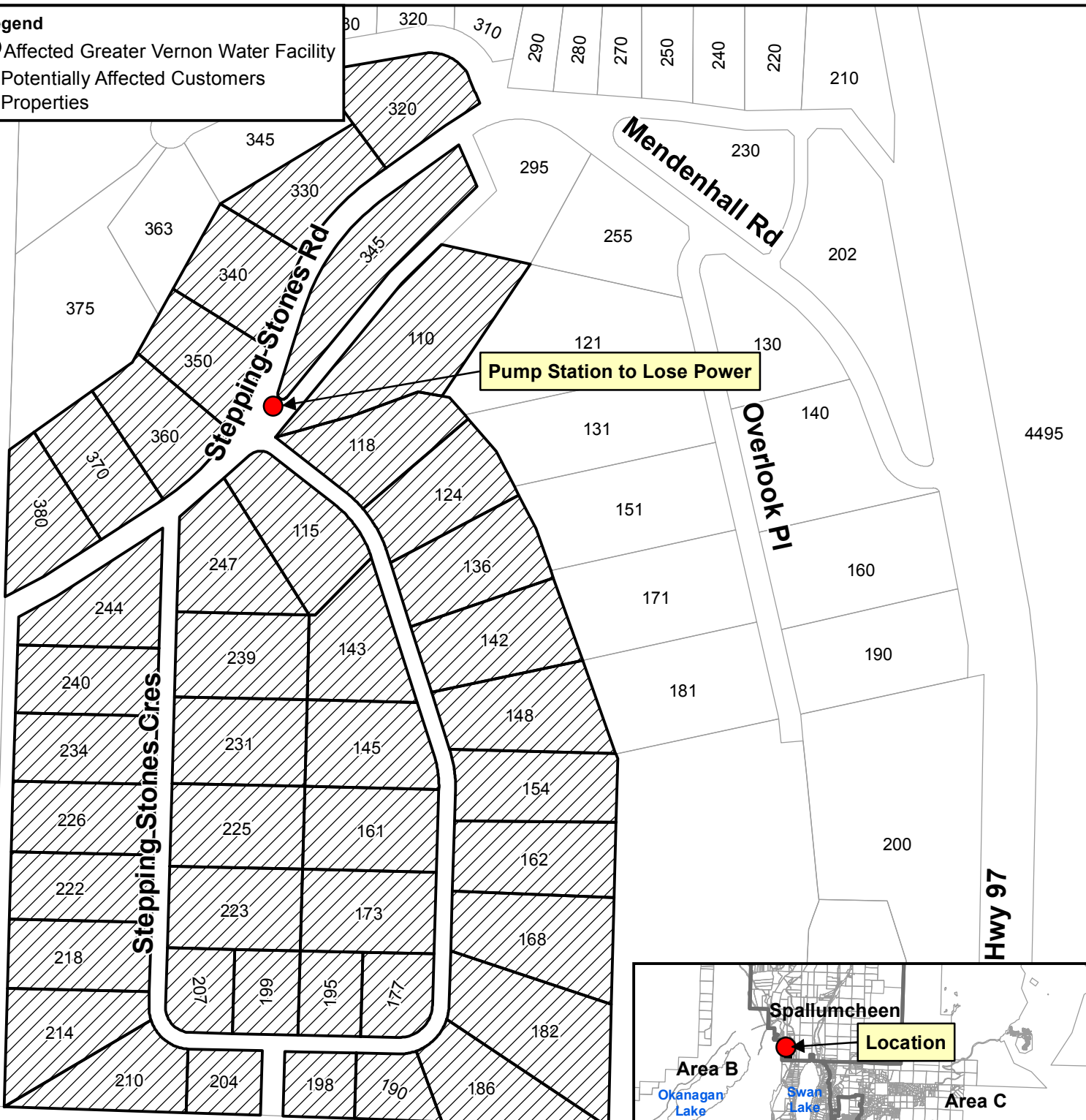



- Legend**
- Affected Greater Vernon Water Facility
 - Potentially Affected Customers
 - Properties



This map was compiled by RDNO, using data believed to be accurate; however, a margin of error is inherent in all maps. This product is distributed without warranties of any kind, either express or implied, including but not limited to warranties of sustainability or particular purpose or use.

**Planned June 21, 2018 Power Outage
Potentially Affected Greater Vernon Water Customers**



Plot Date: Jun 07, 2018

Scale: 1:5,000 Meters
 Plot Size: 8.5" x 11" 0 75 150 300