

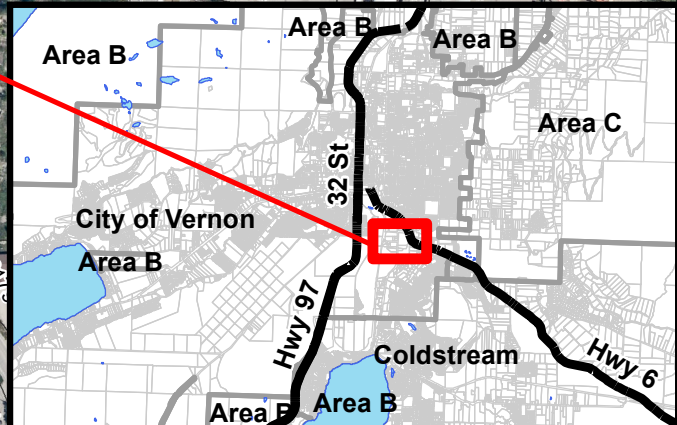


Legend

-  Affected Properties
-  Parcels



This map was compiled by RDNO, using data believed to be accurate; however, a margin of error is inherent in all maps. This product is distributed without warranties of any kind, either express or implied, including but not limited to warranties of sustainability or particular purpose or use.

Affected Properties

REGIONAL DISTRICT NORTH OKANAGAN

Plot Date: Jun 06, 2024

Scale: 1:4,000

0 75 150 300 Meters

Plot Size: 11" x 8.5"