



sncəmatqtn Agricultural Park
Progress Updates
Coordinated by: BXML Community Association

Volunteer Work



Sunflower/Pollinator Meadow installation





Parking lot post and rail fence construction & installation


Clean-up of old fencing and corral area



Weedy Wednesday! An initiative where school groups participate in community cleanup with weed removal.



The finishing and painting of the storage shed at the park.



*This 55.5-hectare property was acquired by RDNO Electoral Areas B and C local parks for the purpose of creating a community resource for agriculture, passive recreation, and habitat conservation. Located at 4122 East Vernon Road, this site was historically referred to as the "BX Ranchlands", but a desire to officially name the site to align with the Syilx territory it resides on was identified. In consultation with the Okanagan Indian Band, the agricultural park has been named **sncəcməłqtn Agricultural Park** - which translates to "place of small crops or garden"*





Cultivation of the new community garden



New irrigation installation



The sncæcmałqtn Agricultural Park now has a Working Group established.





Large farm area contractor Shawn Murray of Shuswap Highland Ranch is shown harvesting square & round bail hay and round bail silage.

